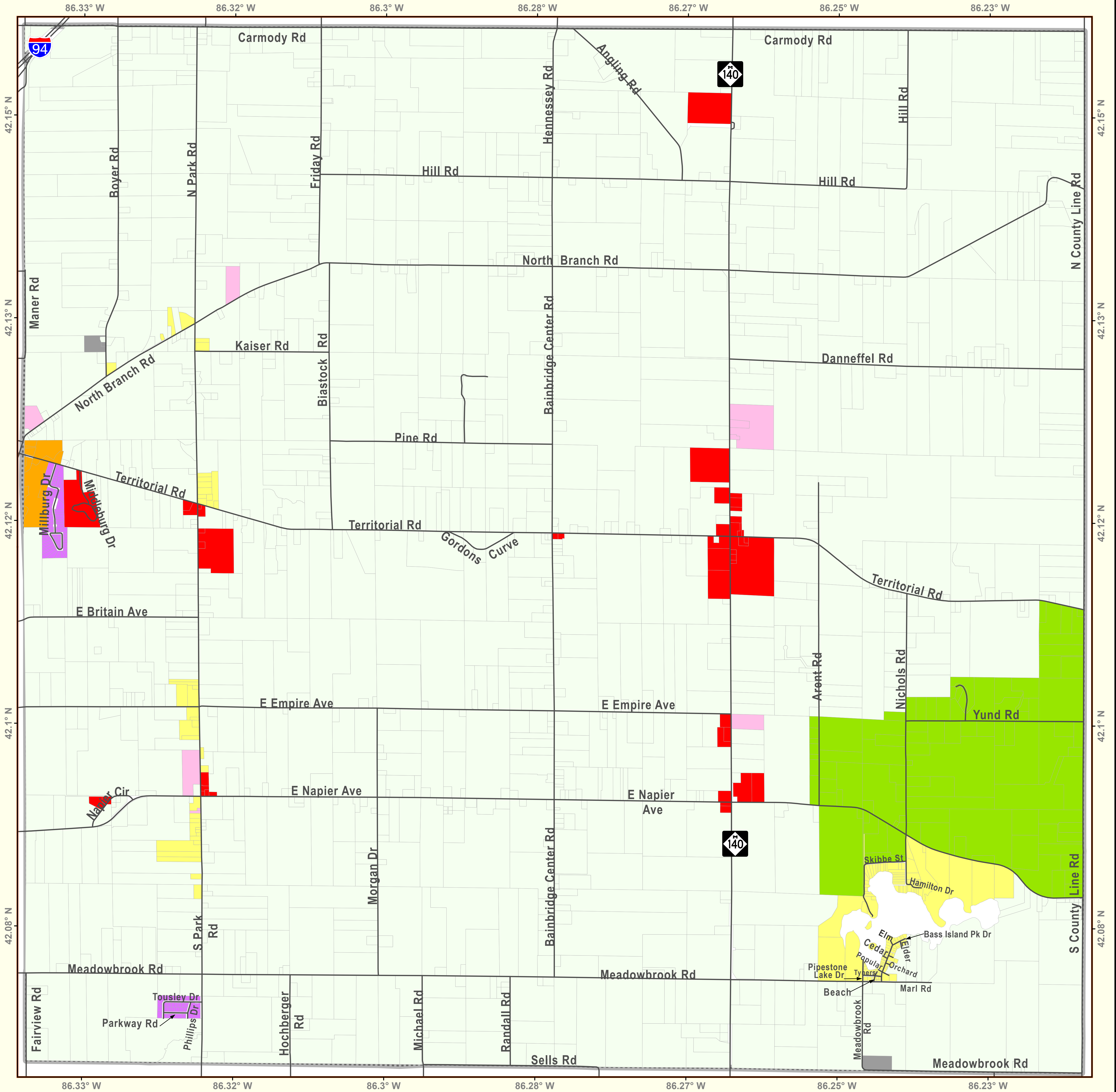




# ZONING



## BAINBRIDGE TOWNSHIP

This is to certify that this official Zoning Map referred to in Article I of the Bainbridge Township Zoning Ordinance 49V, amended to 49W, May 13, 2024, of the Township of Bainbridge, Berrien County, Michigan, adopted \_\_\_\_\_.

Supervisor \_\_\_\_\_ Clerk \_\_\_\_\_

Date \_\_\_\_\_ Signature \_\_\_\_\_  
 Date \_\_\_\_\_ Signature \_\_\_\_\_  
 Date \_\_\_\_\_ Signature \_\_\_\_\_  
 Date \_\_\_\_\_ Signature \_\_\_\_\_

## ZONING

- AGRICULTURE (AG)
- RESIDENTIAL AGRICULTURE (R-AG)
- SINGLE FAMILY RESIDENTIAL (R-1)
- MULTIPLE FAMILY RESIDENTIAL (R-2)
- RESIDENTIAL MOBILE HOME (RMH)
- COMMERCIAL (C)
- COMMERCIAL AGRICULTURE (C-AG)
- INDUSTRIAL (IN)

0 0.25 0.5 1 Miles

Sources  
 Parcel & Zoning: Bainbridge Township, 2024  
 Road: Roadsoft 2023

The use of this map is for general reference purposes. It is not a legal document.

Southwest Michigan Planning Commission

May 13, 2024