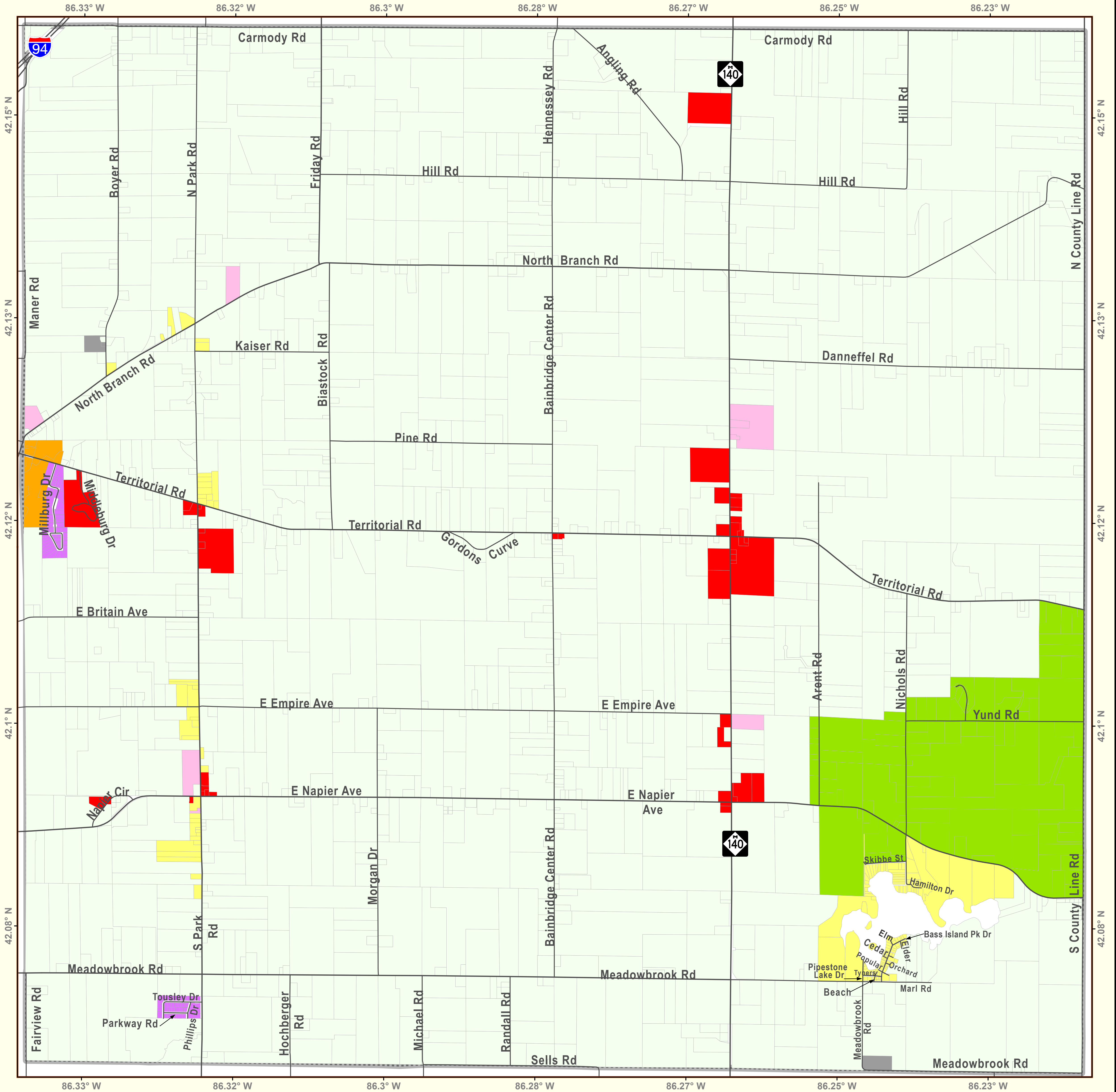




ZONING



BAINBRIDGE TOWNSHIP

This is to certify that this Official Zoning Map supersedes and replaces the Official Zoning Map adopted July 8, 2023, as part of Zoning Ordinance No.49Q, as amended of the Township of Bainbridge, Berrien County, Michigan. adopted _____.

Supervisor _____ Clerk _____

Date _____ Signature _____
 Date _____ Signature _____
 Date _____ Signature _____
 Date _____ Signature _____

ZONING

- AGRICULTURE (AG)
- RESIDENTIAL AGRICULTURE (R-AG)
- SINGLE FAMILY RESIDENTIAL (R-1)
- MULTIPLE FAMILY RESIDENTIAL (R-2)
- RESIDENTIAL MOBILE HOME (RMH)
- COMMERCIAL (C)
- COMMERCIAL AGRICULTURE (C-AG)
- INDUSTRIAL (IN)

0 0.25 0.5 1 Miles

Sources
 Parcel & Zoning: Bainbridge Township, 2023
 Base Layers: Michigan Geographic Framework, v17a

The use of this map is for general reference purposes. It is not a legal document.

Southwest Michigan Planning Commission

June 21, 2023