



06	05	04	03	02	01
07	08	09	10	11	12
13	14	15	16	17	18
19	20	21	22	23	24
25	26	27	28	29	30
31	32	33	34	35	36

1/4 Sections (shown with crosshatching) are in Map Book II & Map Book III


- Section
- 1/4 1/4 Section
- Parcel
- Road

**NW 1/4 NW 1/4 MILLBURG HEIGHTS**

0 50 100 150 200 250 Feet

1 inch = 80 feet

**BAINBRIDGE TOWNSHIP**  
**BERRIEN COUNTY, MI T4S R17W**



June 05, 2018

**SECTION 19**

Sources  
Base Layers: MGF v14a, 2014  
Parcel: Bainbridge Township, 2018

The use of this map is for general reference purposes.  
It is not a legal document.

Southwest Michigan Planning Commission

Page 1



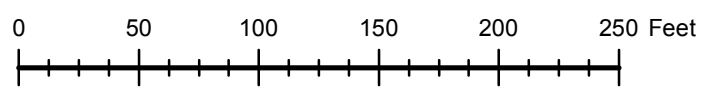


06	05	04	03	02	01
07	08	09	10	11	12
13	14	15	16	17	18
19	20	21	22	23	24
25	26	27	28	29	30
31	32	33	34	35	36

1/4 Sections (shown with crosshatching) are in Map Book II & Map Book III


- Section
- 1/4 1/4 Section
- Parcel
- Road

SE 1/4 SE 1/4 BASS ISLAND PARK (North)



1 inch = 80 feet

BAINBRIDGE TOWNSHIP  
BERRIEN COUNTY, MI T4S R17W



June 05, 2018

SECTION 26

Sources  
Base Layers: MGF v14a, 2014  
Parcel: Bainbridge Township, 2018

The use of this map is for general reference purposes.  
It is not a legal document.

Southwest Michigan Planning Commission





06	05	04	03	02	01
07	08	09	10	11	12
13	17	16	15	14	13
19	20	21	22	23	24
30	29	28	27	26	25
31	32	33	34	35	36

1/4 Sections (shown with crosshatching) are in Map Book II & Map Book III

- Section
- 1/4 1/4 Section
- Parcel
- Road

**SE 1/4 NE 1/4 MEADOWBROOK PARK**

0 50 100 150 200 250 Feet

1 inch = 80 feet

**BAINBRIDGE TOWNSHIP**  
**BERRIEN COUNTY, MI T4S R17W**



June 05, 2018

# SECTION 31

Sources  
Base Layers: MGF v14a, 2014  
Parcel: Bainbridge Township, 2018

The use of this map is for general reference purposes. It is not a legal document.

Southwest Michigan Planning Commission



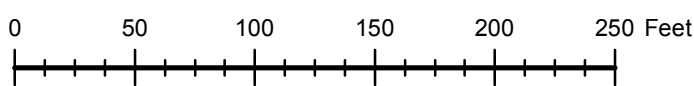


06	05	04	03	02	01
07	08	09	10	11	12
13	14	15	16	17	18
19	20	21	22	23	24
25	26	27	28	29	30
31	32	33	34	35	36

1/4 Sections (shown with crosshatching) are in Map Book II & Map Book III

- Section
- 1/4 1/4 Section
- Parcel
- Road

NE 1/4 SE 1/4 BASS ISLAND PARK (South)



1 inch = 80 feet

BAINBRIDGE TOWNSHIP  
BERRIEN COUNTY, MI T4S R17W



June 05, 2018

SECTION 35

Sources  
Base Layers: MGF v14a, 2014  
Parcel: Bainbridge Township, 2018

The use of this map is for general reference purposes.  
It is not a legal document.

Southwest Michigan Planning Commission