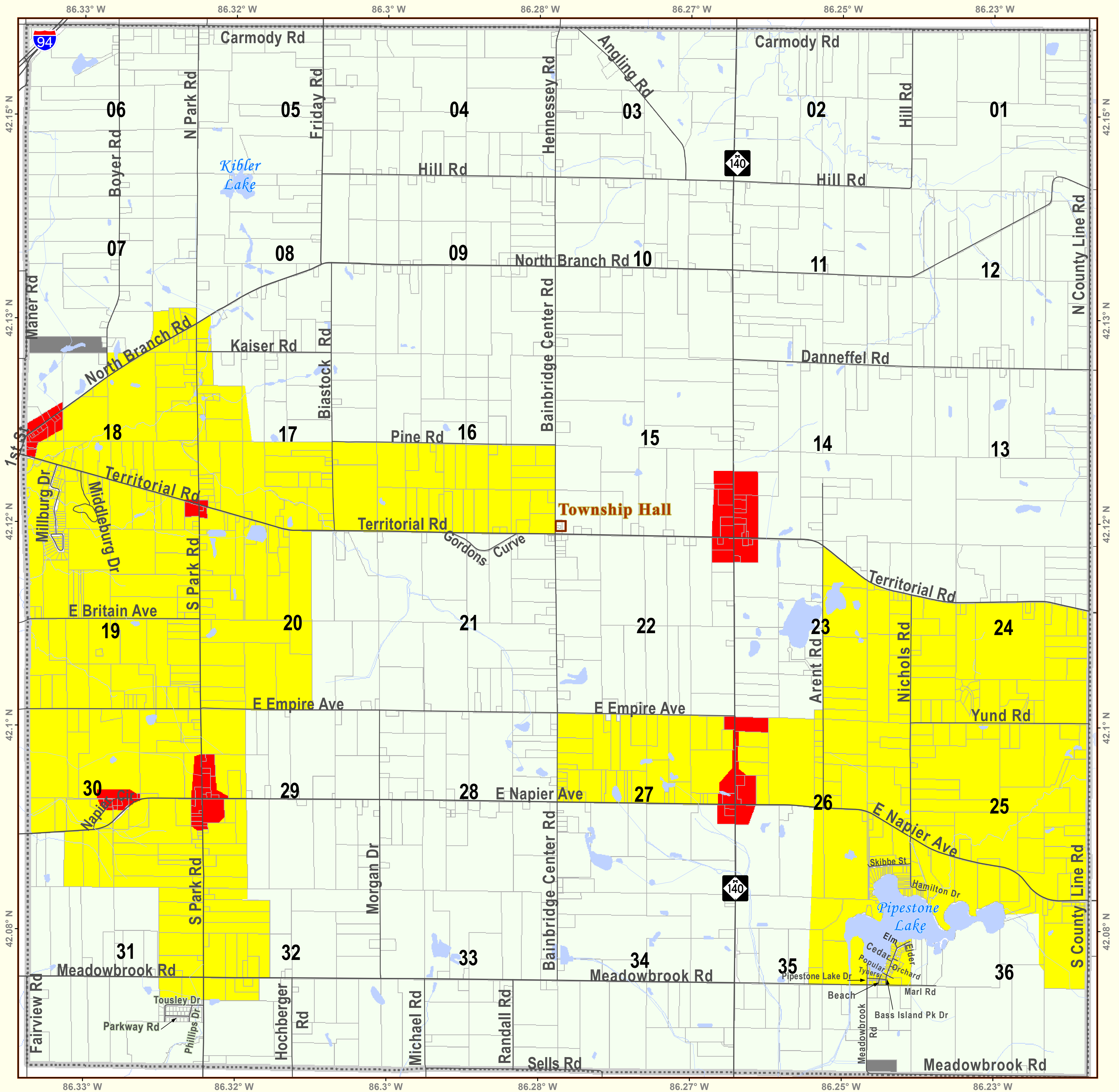




# 2025 FUTURE LAND USE



## BAINBRIDGE TOWNSHIP

### Future Land Use

- Residential
- Commercial
- Industrial
- Agriculture\*
- Parcel

\*Eligible for Farmland or Open Space Preservation Programs

0 0.25 0.5 1 Miles

#### Sources

Base Layers: Michigan Geographic Framework v10a, 2011  
 Parcel: Bainbridge Township, 2012  
 Future Land Use: Southwest Michigan Planning Commission, 2012

The use of this map is for general reference purposes and is not a legal document.



Southwest Michigan Planning Commission  
 185 E. Main Street, Ste 701  
 Benton Harbor, MI 49022  
 (269) 925-1137 www.swmpc.org

January 18, 2013